

Legendă

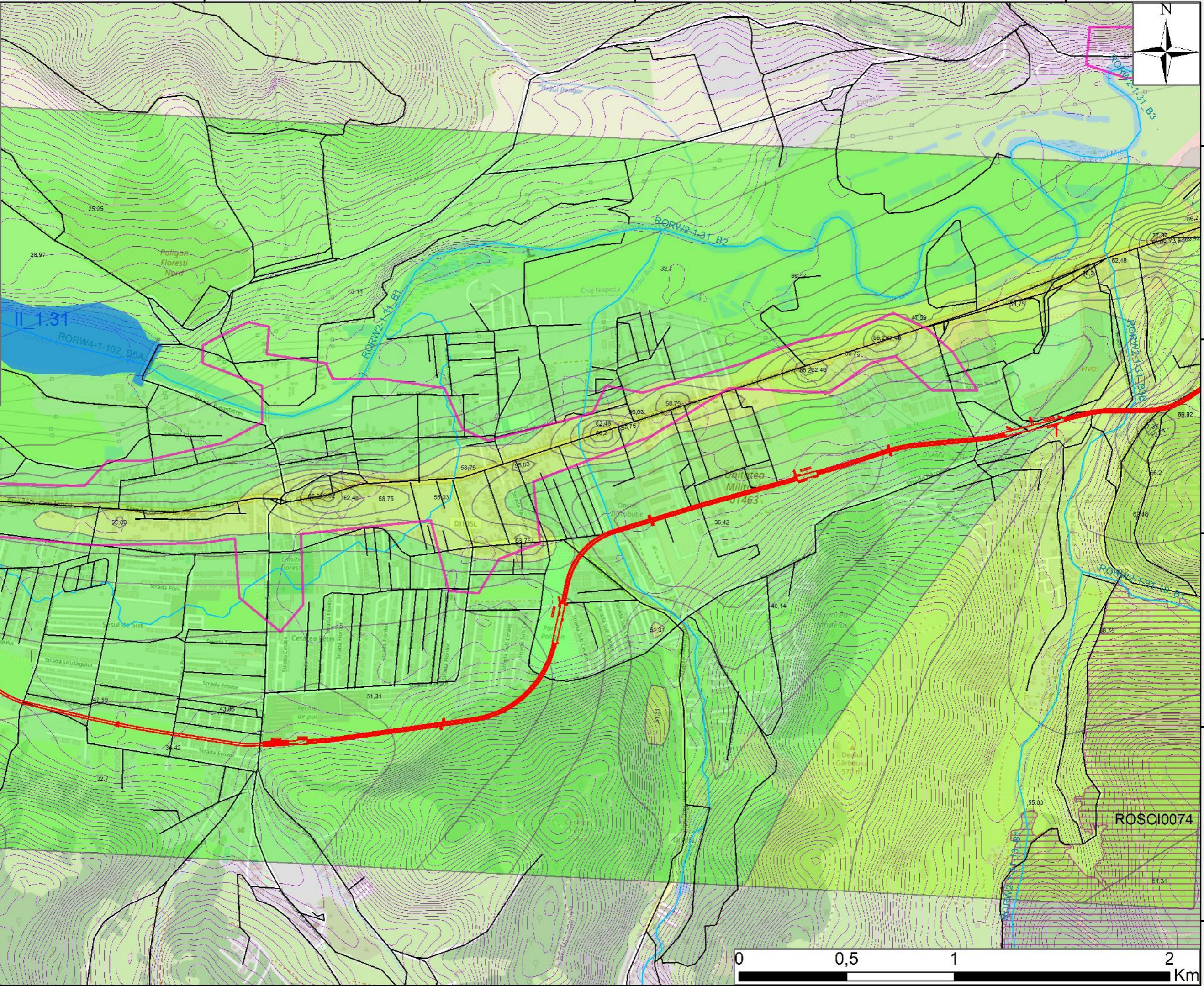
- Amplasament Metrou Cluj
- Localități
- Drumuri
- Lacuri
- Rețea hidrografică
- Curbe de nivel
- Arii Protejate**
- Rezervații
- Parcuri
- SCI
- SPA
- Operare Cu Proiect NO2 1h**
- 0 - 5
- 5 - 15
- 15 - 25
- 25 - 50
- 50 - 100
- 100 - 150
- 150 - 200
- 200 - 300 (VL= 200 µg/mc)



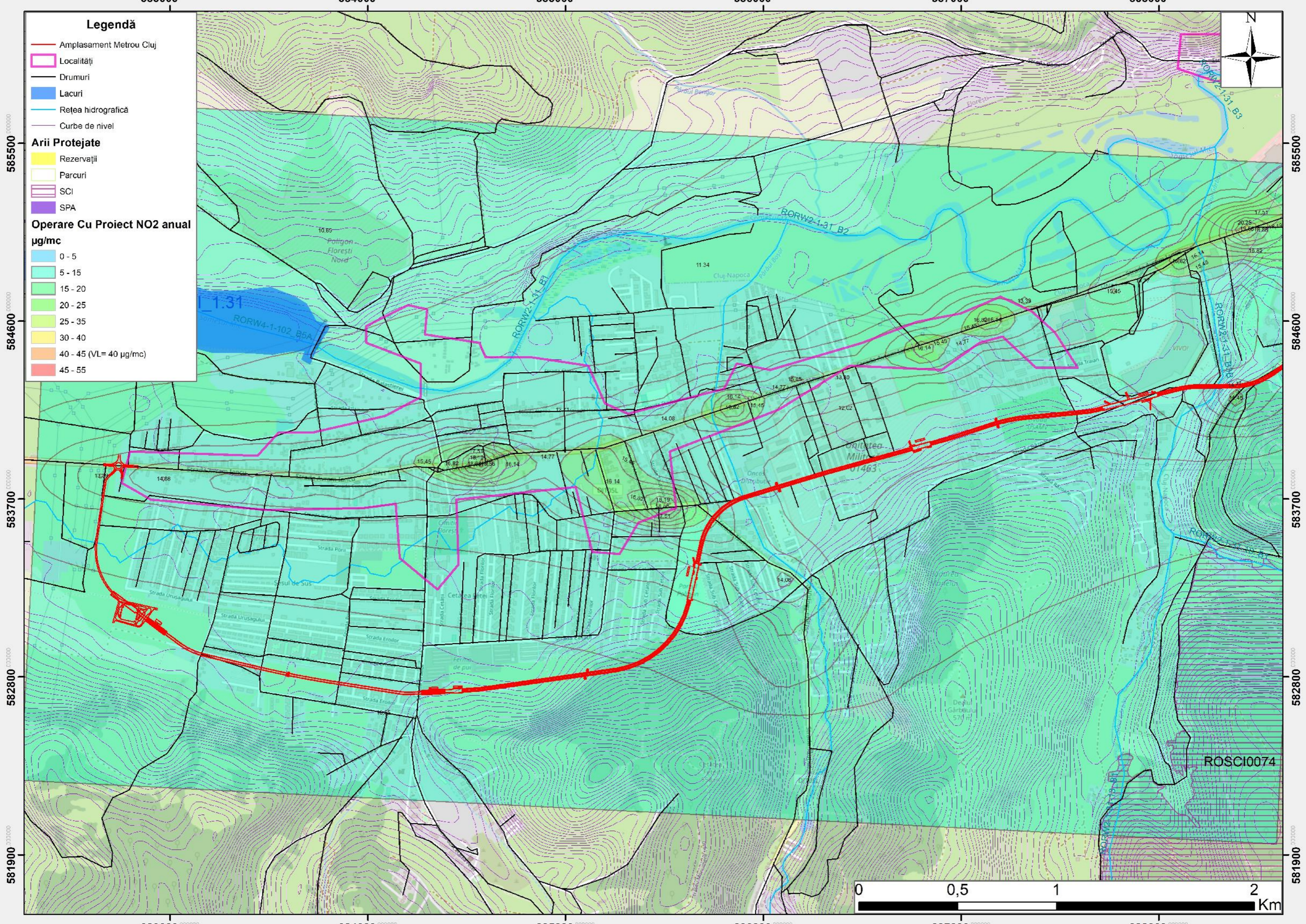
585500
584600
583700
582800
581900

585500
584600
583700
582800
581900

383000 384000 385000 386000 387000 388000

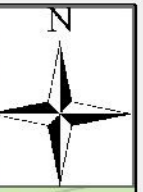


ROSCI0074

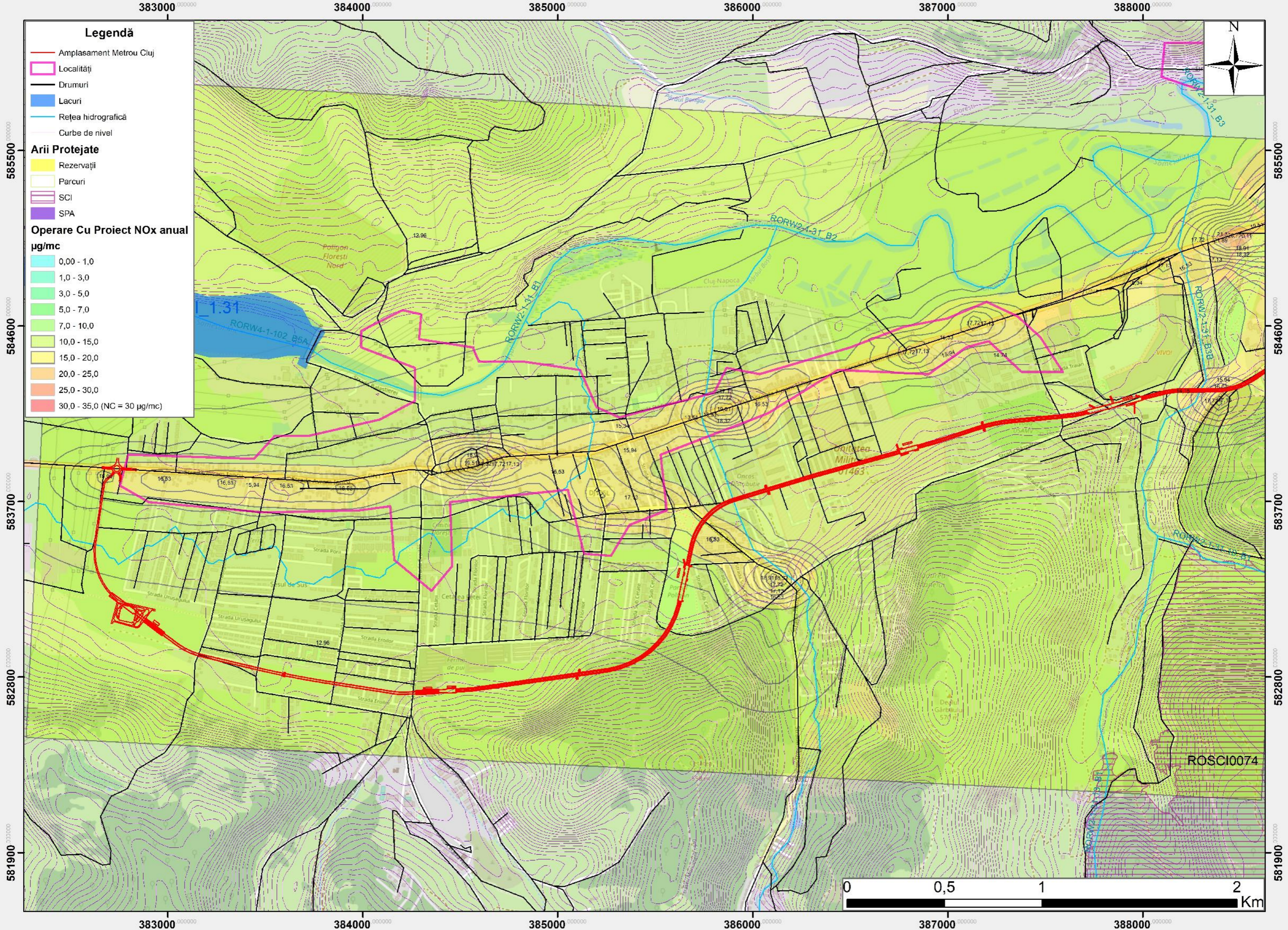


Legendă

- Amplasament Metrou Cluj
 - Localități
 - Drumuri
 - Lacuri
 - Rețea hidrografică
 - Curbe de nivel
- ### Arii Protejate
- Rezervații
 - Parcuri
 - SCI
 - SPA
- ### Operare Cu Proiect NO2 anual $\mu\text{g}/\text{mc}$
- 0 - 5
 - 5 - 15
 - 15 - 20
 - 20 - 25
 - 25 - 35
 - 30 - 40
 - 40 - 45 (VL= 40 $\mu\text{g}/\text{mc}$)
 - 45 - 55



ROSCI0074

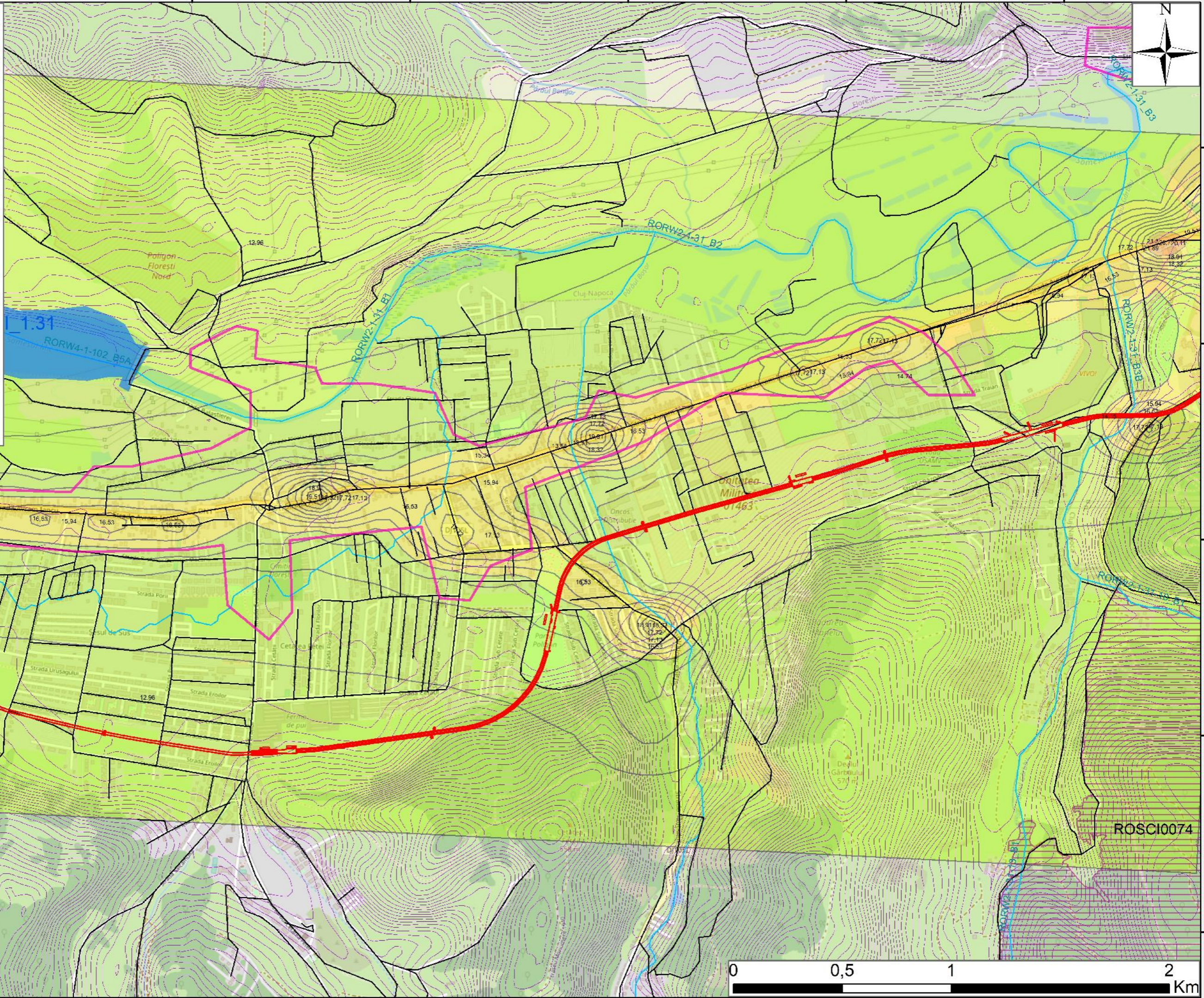


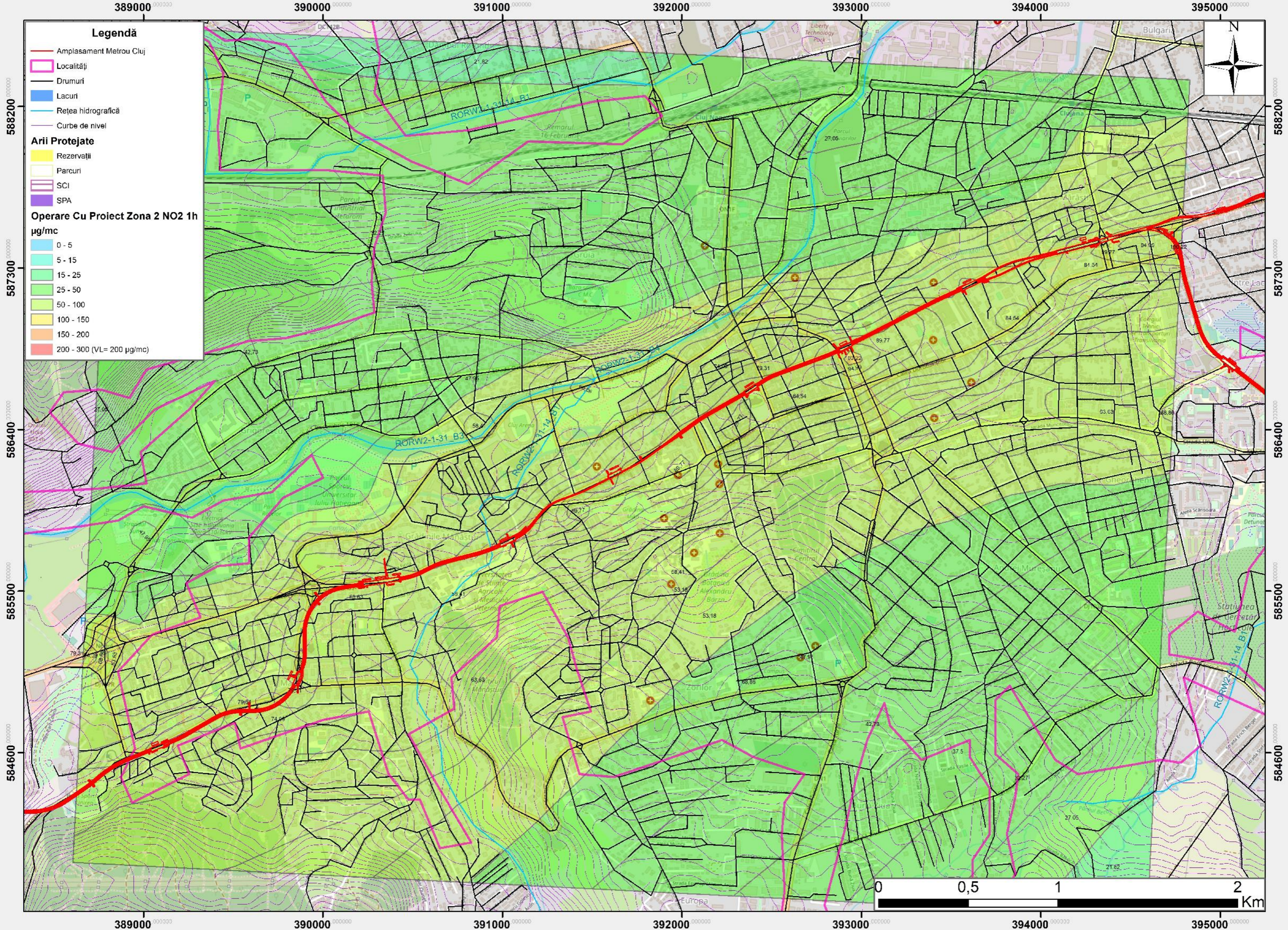
Legendă

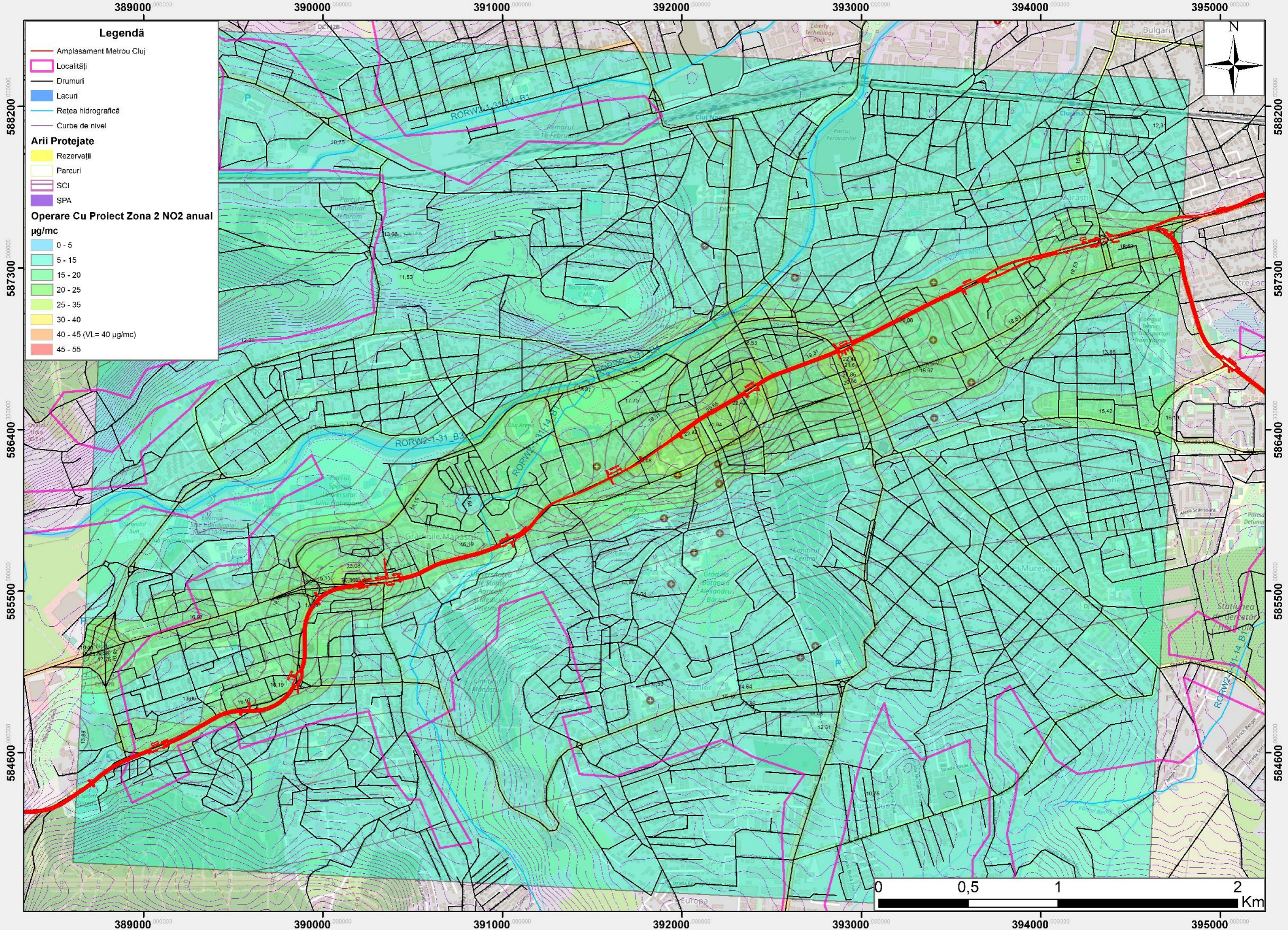
- Amplasament Metrou Cluj
 - Localități
 - Drumuri
 - Lacuri
 - Rețea hidrografică
 - Curbe de nivel
- Arii Protejate**
- Rezervații
 - Parcuri
 - SCI
 - SPA
- Operare Cu Proiect NOx anual
μg/mc**
- 0,00 - 1,0
 - 1,0 - 3,0
 - 3,0 - 5,0
 - 5,0 - 7,0
 - 7,0 - 10,0
 - 10,0 - 15,0
 - 15,0 - 20,0
 - 20,0 - 25,0
 - 25,0 - 30,0
 - 30,0 - 35,0 (NC = 30 μg/mc)



ROSCI0074


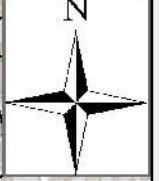






Legendă

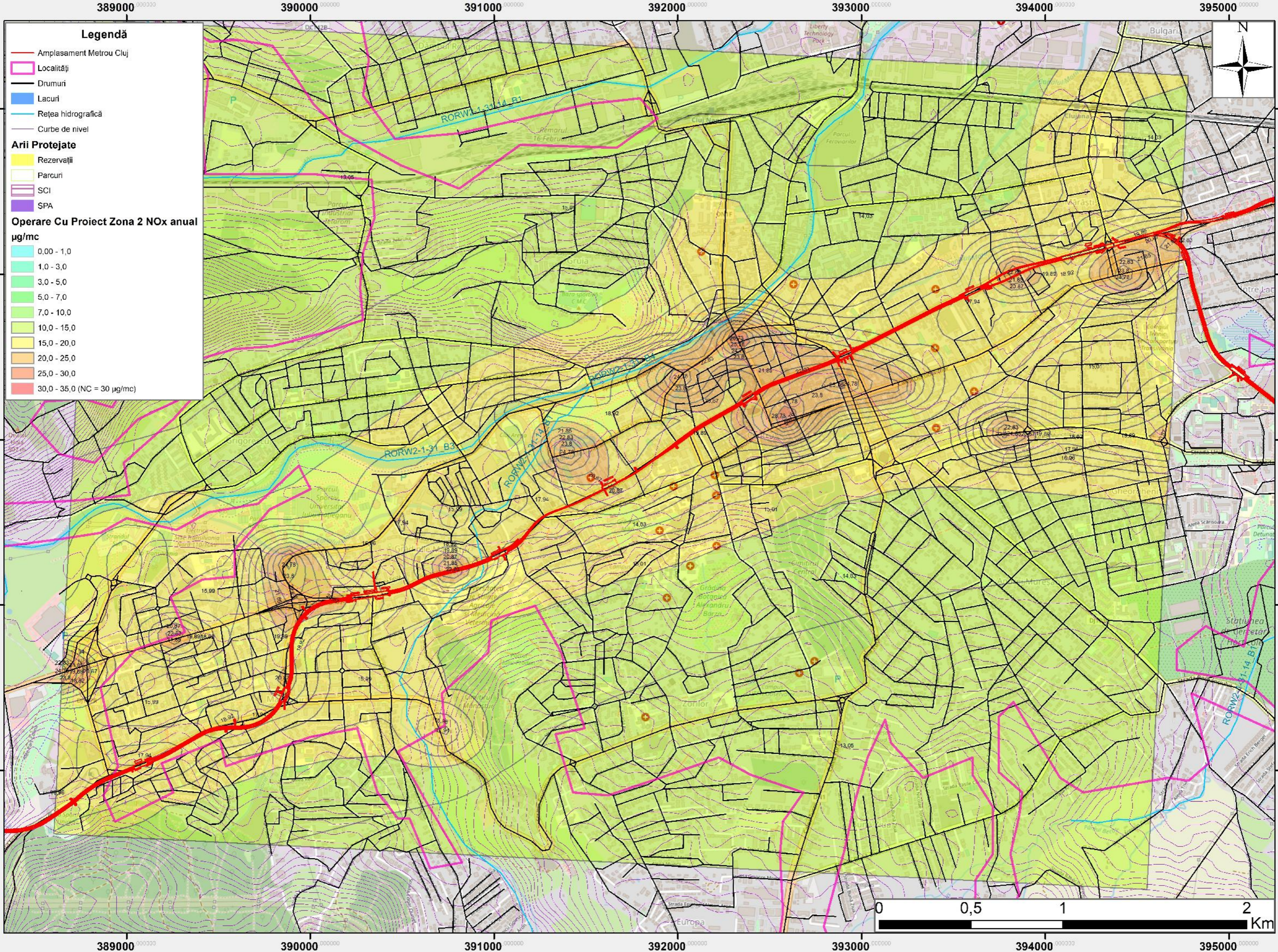
- Amplasament Metrou Cluj
 - Localități
 - Drumuri
 - Lacuri
 - Rețea hidrografică
 - Curbe de nivel
- Arii Protejate**
- Rezervații
 - Parcuri
 - SCI
 - SPA
- Operare Cu Proiect Zona 2 NO2 anual
µg/mc**
- 0 - 5
 - 5 - 15
 - 15 - 20
 - 20 - 25
 - 25 - 35
 - 30 - 40
 - 40 - 45 (VL= 40 µg/mc)
 - 45 - 55



389000 390000 391000 392000 393000 394000 395000


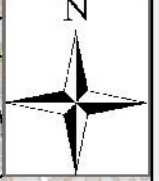
588200 587300 586400 585500 584600

588200 587300 586400 585500 584600



Legendă

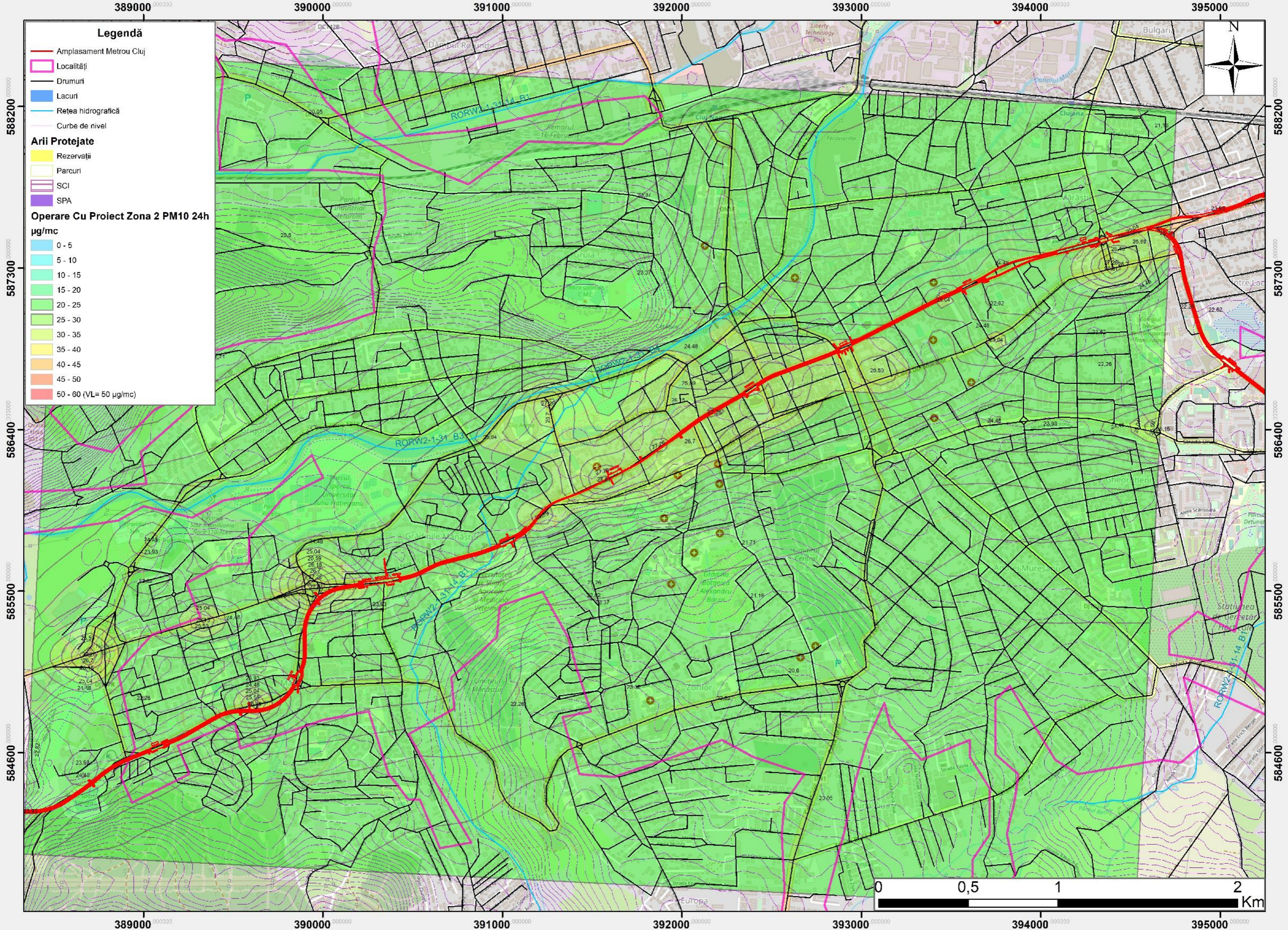
- Amplasament Metrou Cluj
- Localități
- Drumuri
- Lacuri
- Rețea hidrografică
- Curbe de nivel
- Arii Protejate**
 - Rezervații
 - Parcuri
 - SCI
 - SPA
- Operare Cu Proiect Zona 2 NOx anual µg/mc**
 - 0.00 - 1.0
 - 1.0 - 3.0
 - 3.0 - 5.0
 - 5.0 - 7.0
 - 7.0 - 10.0
 - 10.0 - 15.0
 - 15.0 - 20.0
 - 20.0 - 25.0
 - 25.0 - 30.0
 - 30.0 - 35.0 (NC = 30 µg/mc)

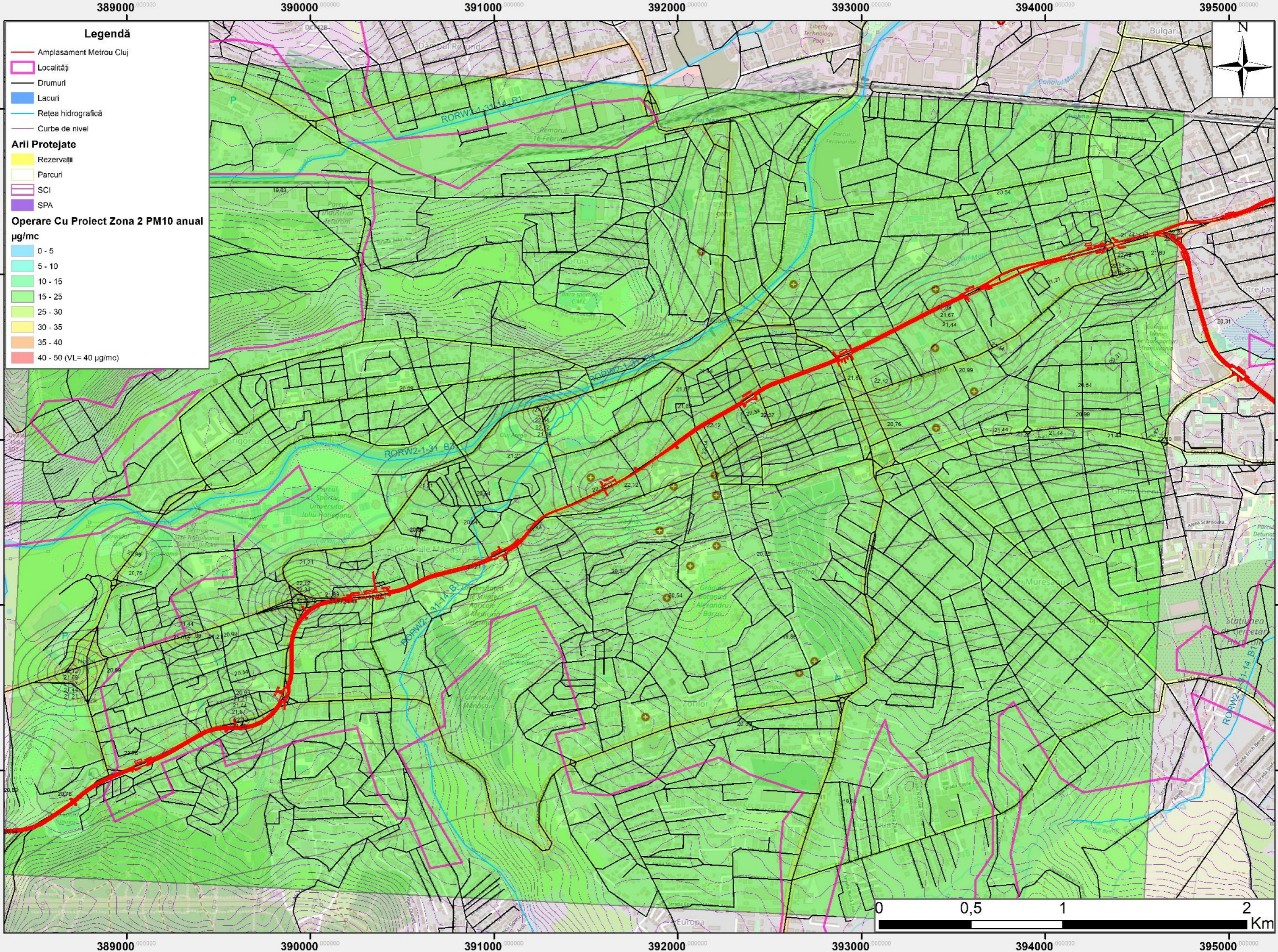


389000 390000 391000 392000 393000 394000 395000

588200 587300 586400 585500 584600

588200 587300 586400 585500 584600





389000

390000

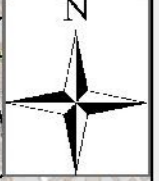
391000

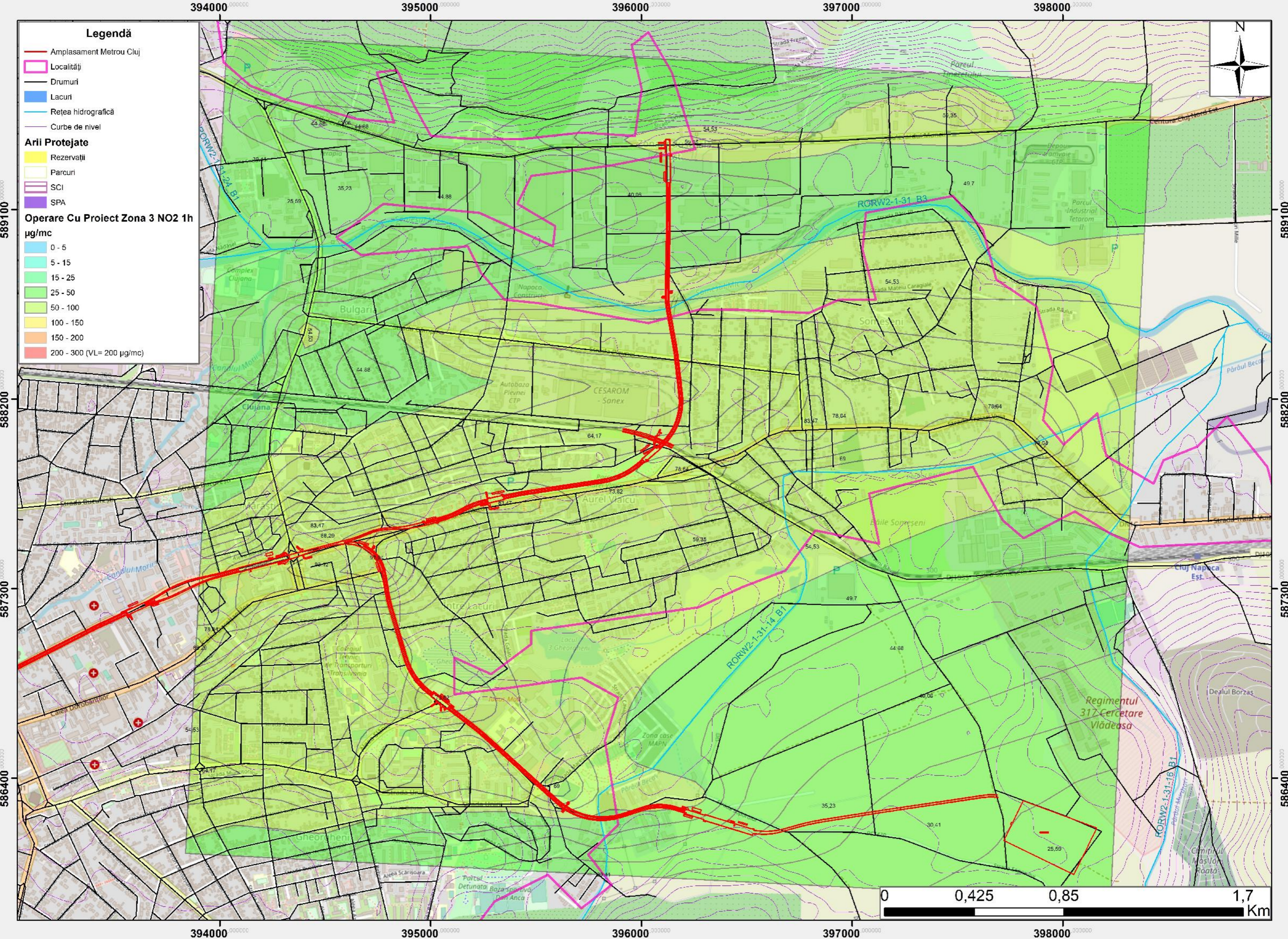
392000

393000

394000

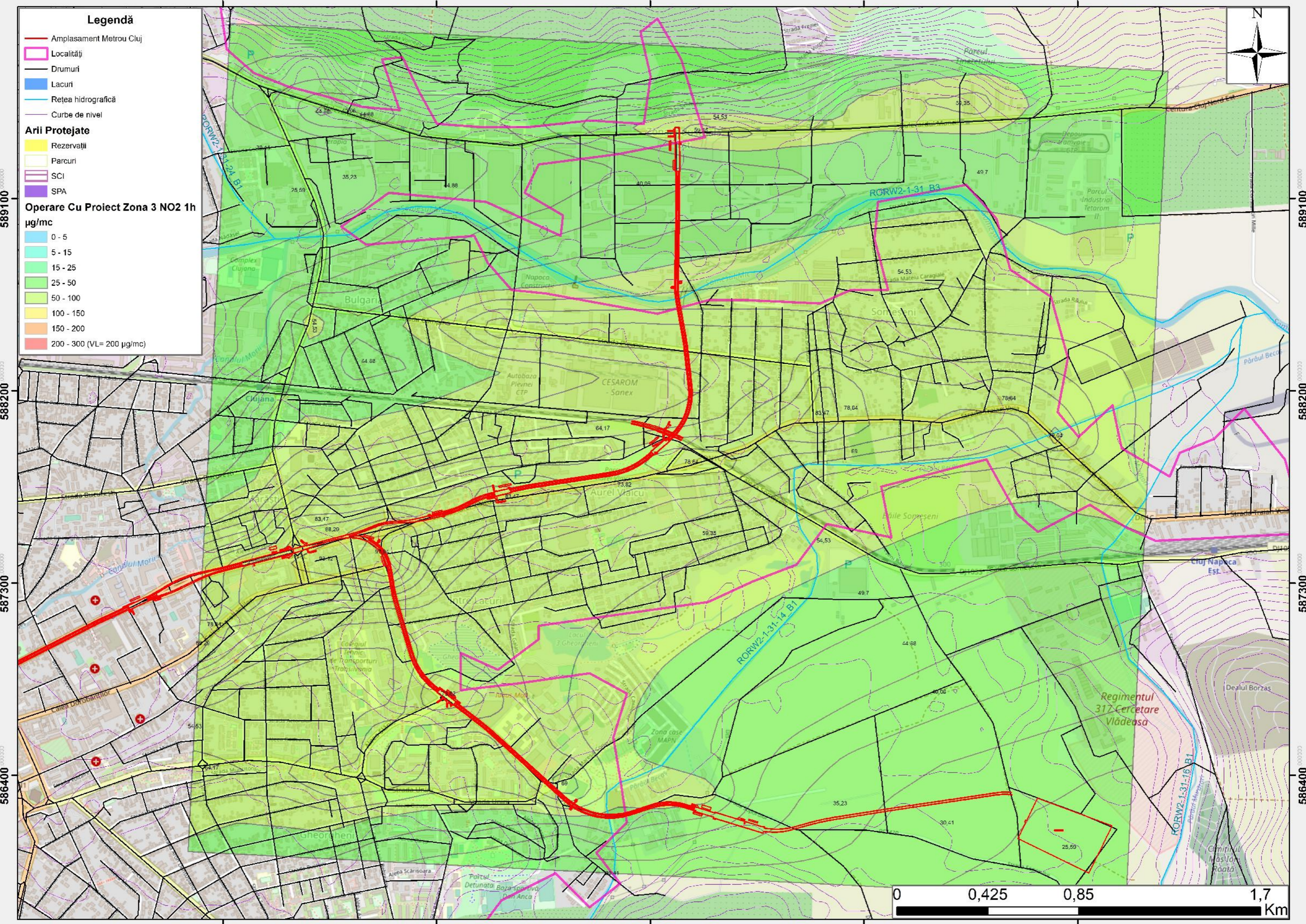
395000





Legendă

- Amplasament Metrou Cluj
 - Localități
 - Drumuri
 - Lacuri
 - Rețea hidrografică
 - Curbe de nivel
- Arii Protejate**
- Rezervații
 - Parcuri
 - SCI
 - SPA
- Operare Cu Proiect Zona 3 NO2 1h
µg/mc**
- 0 - 5
 - 5 - 15
 - 15 - 25
 - 25 - 50
 - 50 - 100
 - 100 - 150
 - 150 - 200
 - 200 - 300 (VL= 200 µg/mc)



Map showing NO2 concentration zones and metro line placement in Cluj Napoca. The map includes a legend, a scale bar, and coordinate axes. The NO2 concentration is color-coded from light blue (0-5 µg/mc) to red (200-300 µg/mc). The metro line is shown as a thick red line with station locations marked by red crosses. Key locations include Cluj Napoca, Gheorgheni, and various industrial and residential areas.

394000 395000 396000 397000 398000

Legendă

- Amplasament Metrou Cluj
- Localități
- Drumuri
- Lacuri
- Rețea hidrografică
- Curbe de nivel

Arii Protejate

- Rezervații
- Parcuri
- SCI
- SPA

Operare Cu Proiect Zona 3 NO2 anual

- μg/mc
- 0 - 5
 - 5 - 15
 - 15 - 20
 - 20 - 25
 - 25 - 35
 - 30 - 40
 - 40 - 45 (VL= 40 μg/mc)
 - 45 - 55



589100

589100

588200

588200

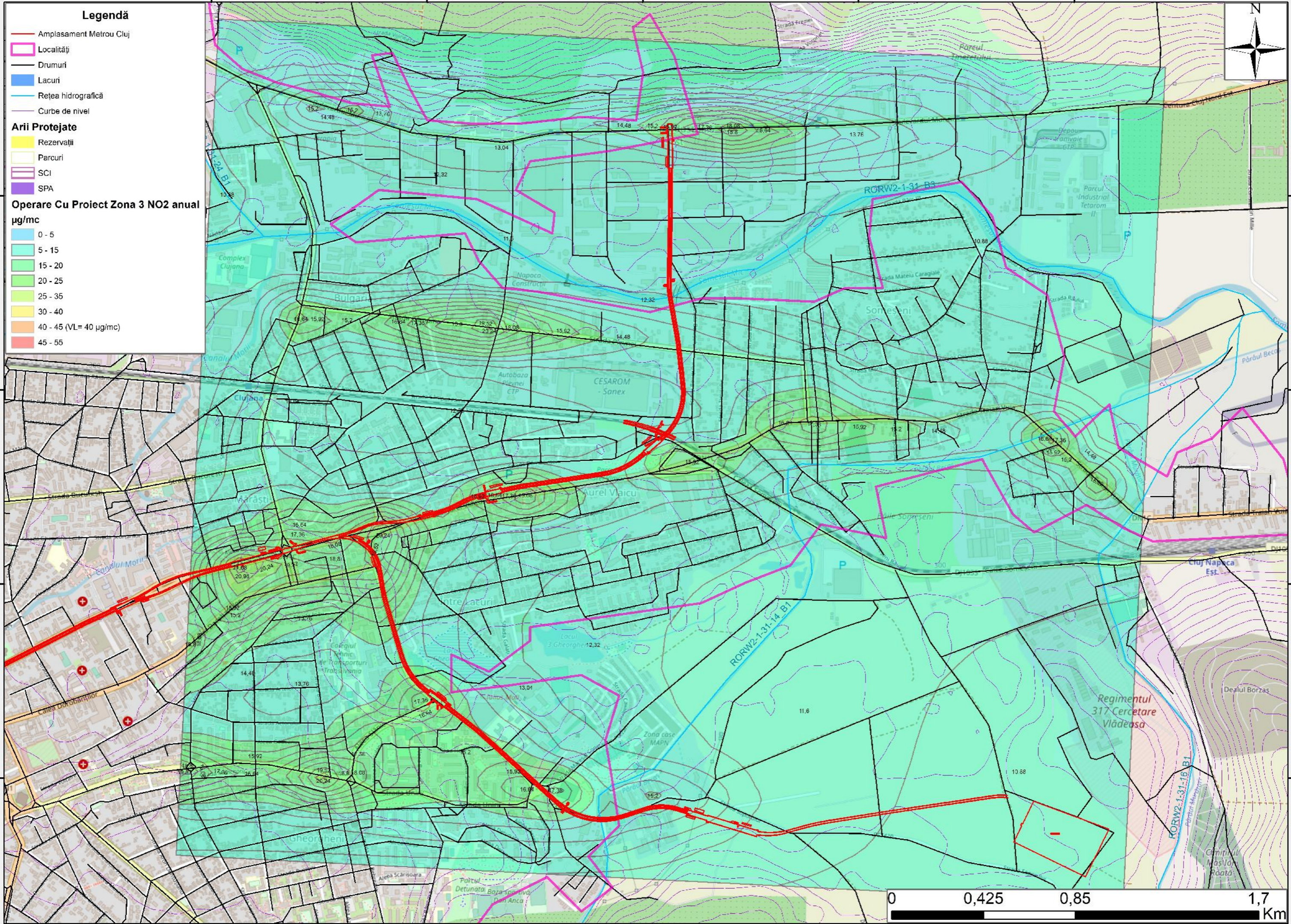
587300

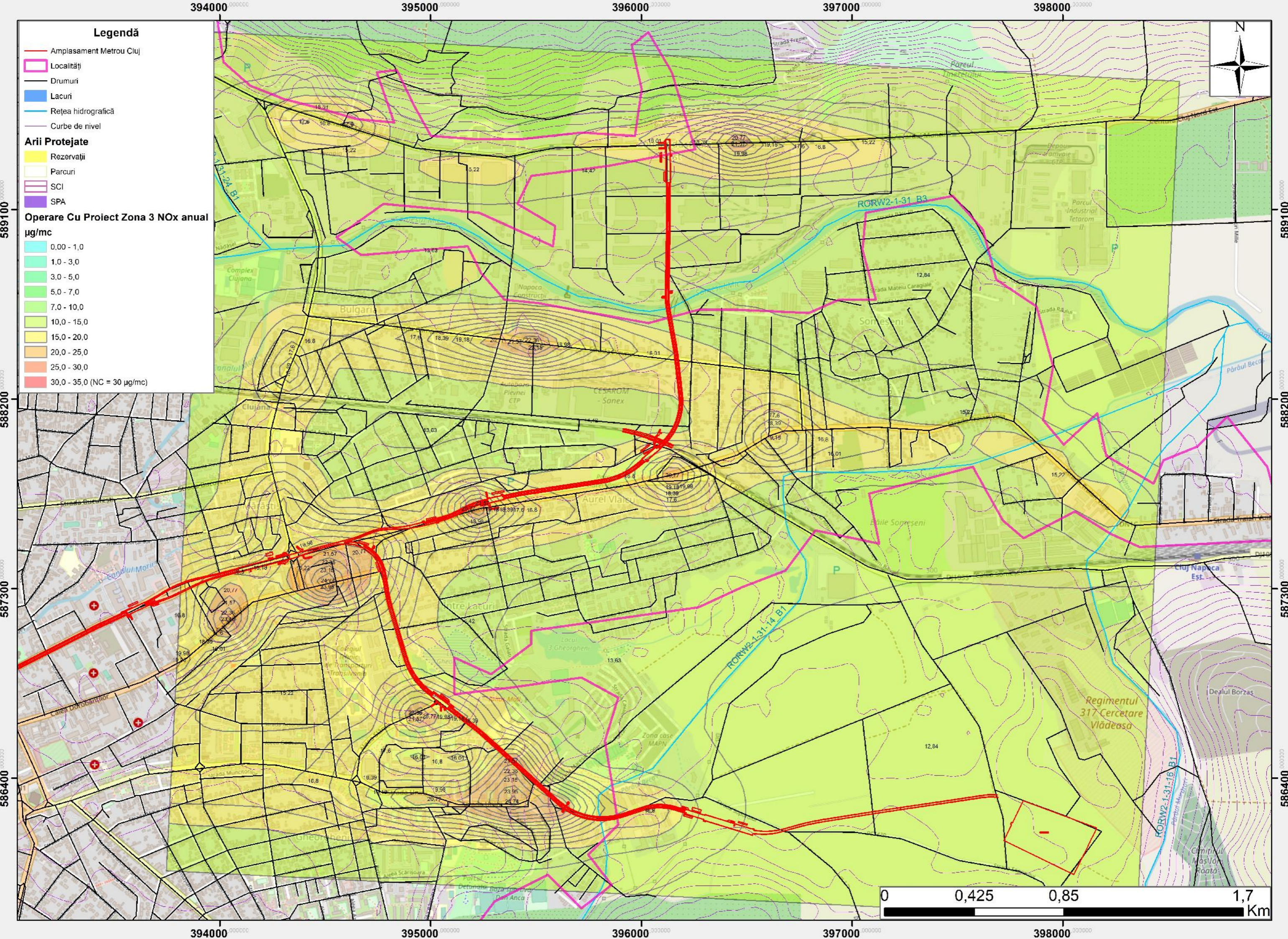
587300

586400

586400

394000 395000 396000 397000 398000





Legendă

- Amplasament Metrou Cluj
- Localități
- Drumuri
- Lacuri
- Rețea hidrografică
- Curbe de nivel

Arii Protejate

- Rezervații
- Parcuri
- SCI
- SPA

Operare Cu Proiect Zona 3 NOx anual

- μg/mc**
- 0,00 - 1,0
 - 1,0 - 3,0
 - 3,0 - 5,0
 - 5,0 - 7,0
 - 7,0 - 10,0
 - 10,0 - 15,0
 - 15,0 - 20,0
 - 20,0 - 25,0
 - 25,0 - 30,0
 - 30,0 - 35,0 (NC = 30 μg/mc)



589100

588200

587300

586400

589100

588200

587300

586400

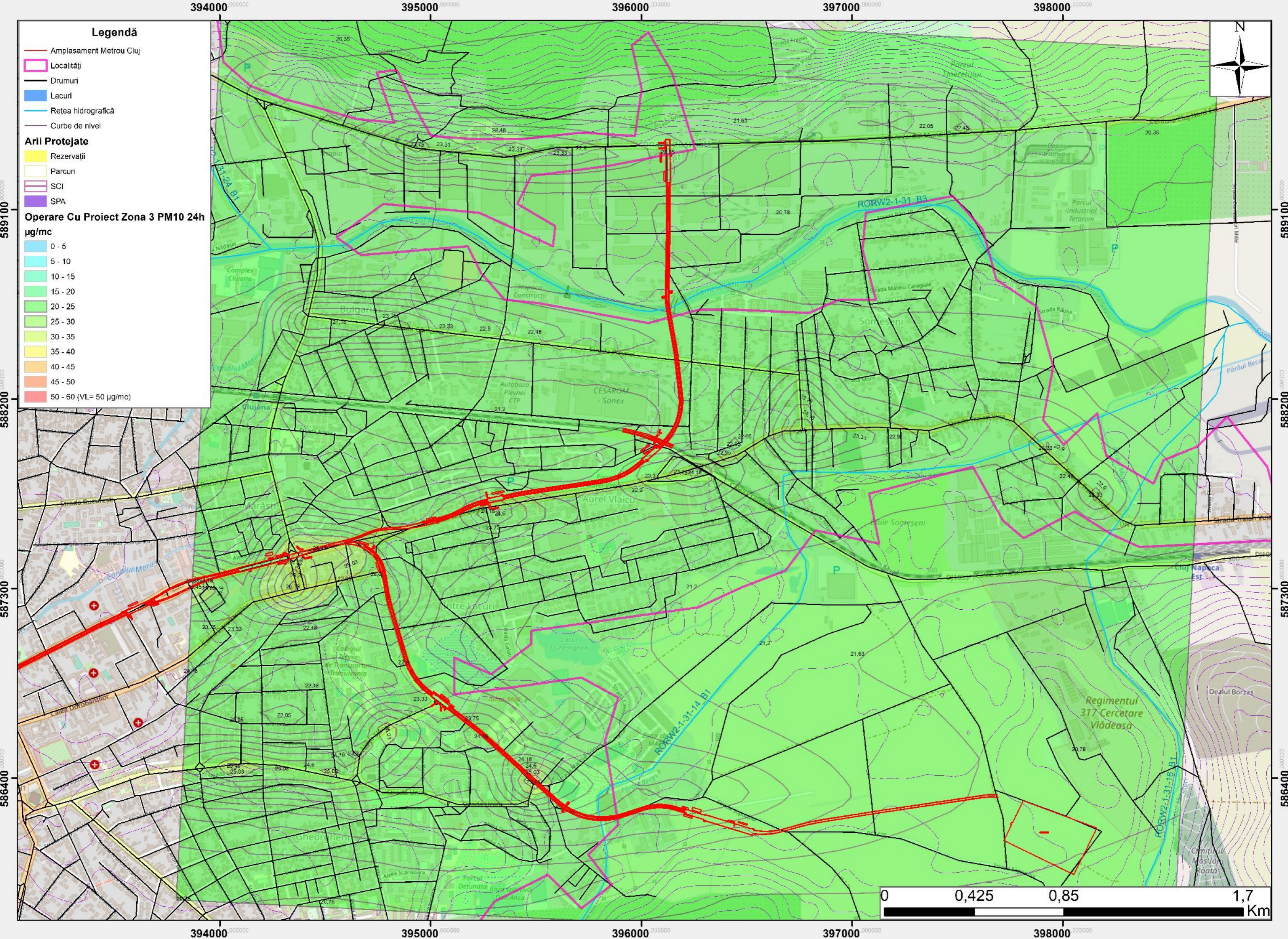
394000

395000

396000

397000

398000



Legendă

- Amplasament Metrou Cluj
- Localități
- Drumuri
- Lacuri
- Rețea hidrografică
- Curbe de nivel

Arii Protejate

- Rezervații
- Parcuri
- SCI
- SPA

Operare Cu Proiect Zona 3 PM10 24h

- μg/mc**
- 0 - 5
 - 5 - 10
 - 10 - 15
 - 15 - 20
 - 20 - 25
 - 25 - 30
 - 30 - 35
 - 35 - 40
 - 40 - 45
 - 45 - 50
 - 50 - 60 (VL= 50 μg/mc)



589100

589100

588200

588200

587300

587300

586400

586400

394000

395000

396000

397000









398000

394000 395000 396000 397000 398000

Legendă

-  Amplasament Metrou Cluj
-  Localități
-  Drumuri
-  Lacuri
-  Rețea hidrografică
-  Curbe de nivel

- Arii Protejate**
-  Rezervații
 -  Parcuri
 -  SCI
 -  SPA

- Operare Cu Proiect Zona 3 PM10 anual
μg/mc**
-  0 - 5
 -  5 - 10
 -  10 - 15
 -  15 - 25
 -  25 - 30
 -  30 - 35
 -  35 - 40
 -  40 - 50 (VL= 40 μg/mc)



589100

589100

588200

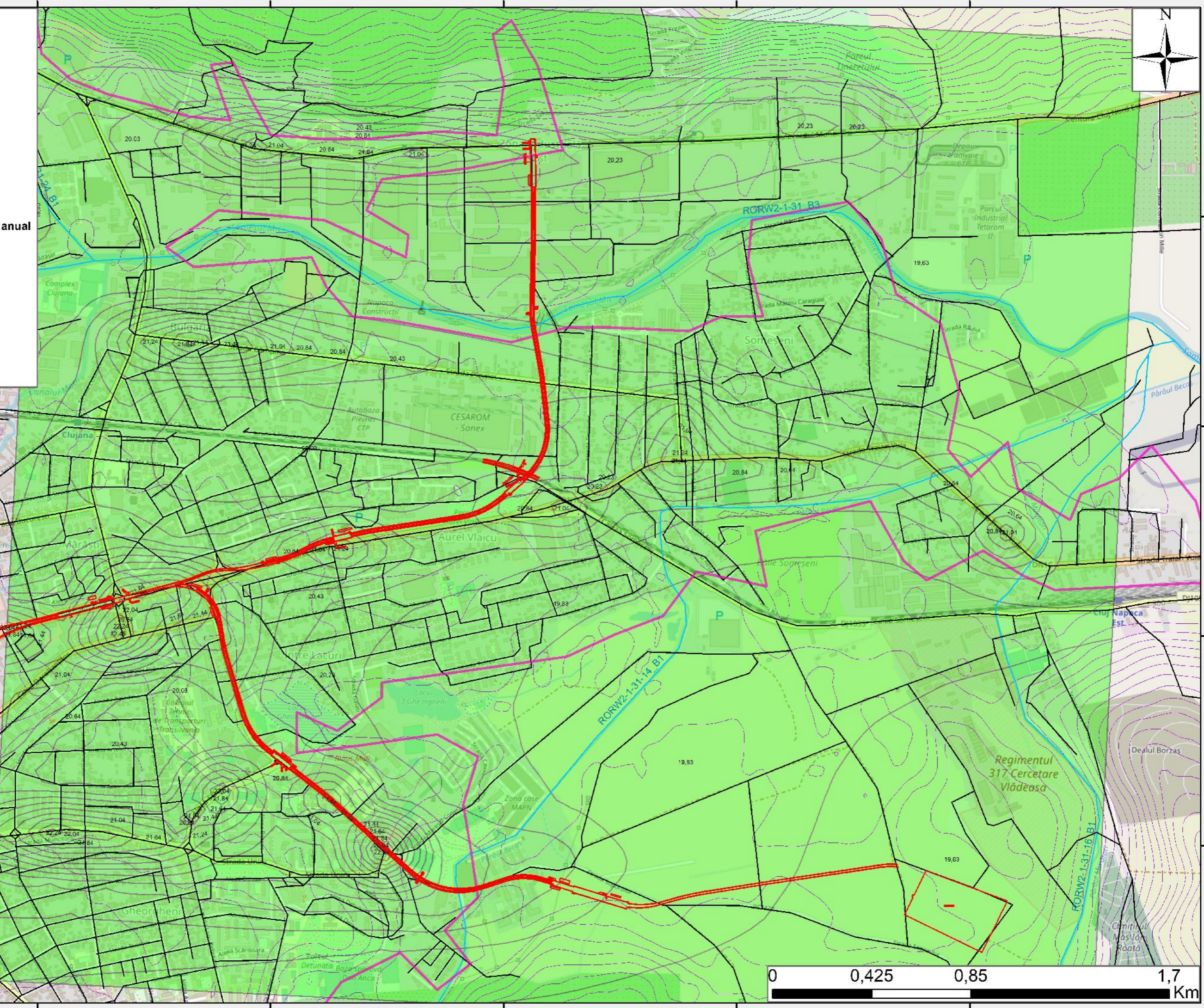
588200

587300

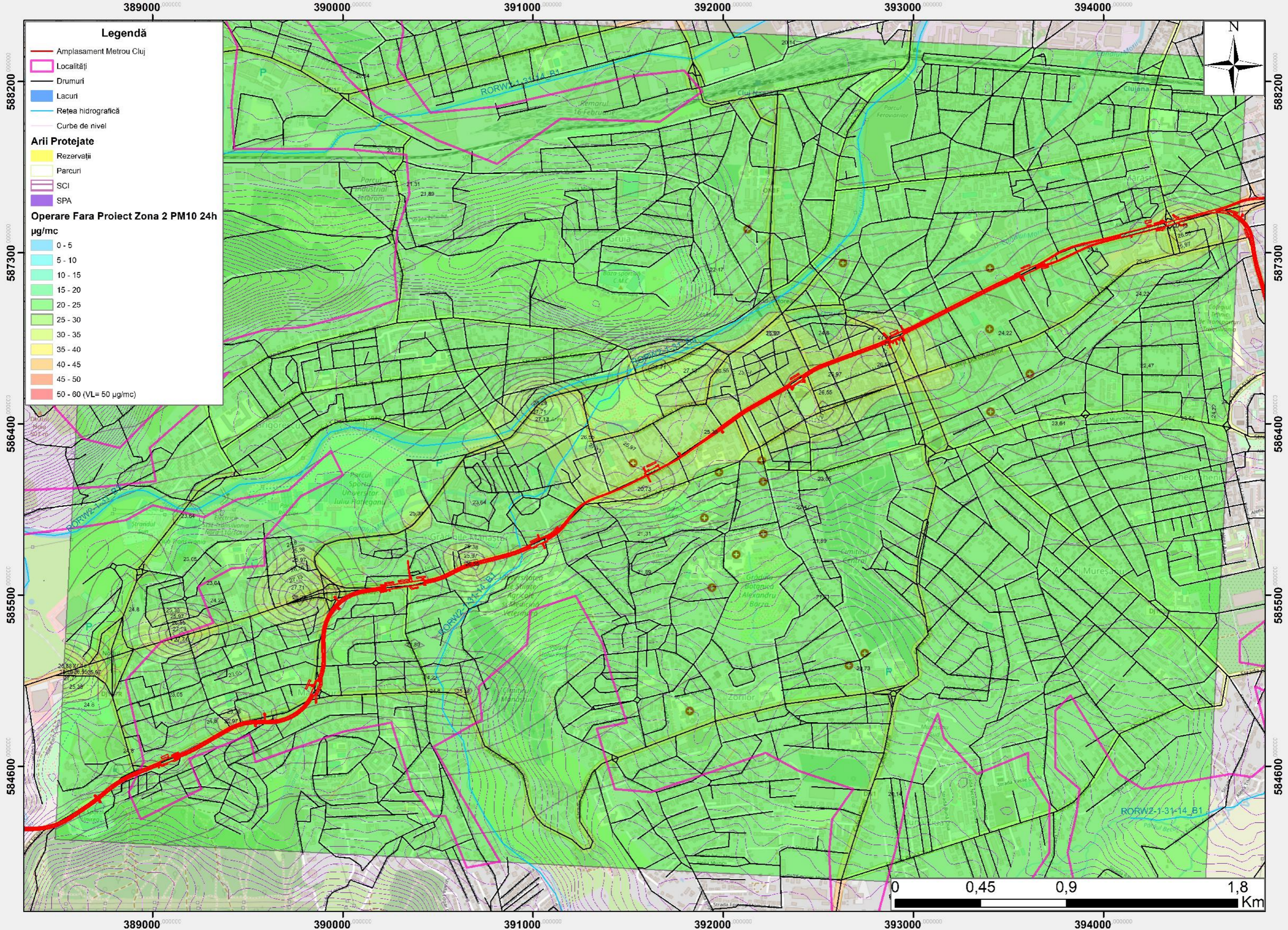
587300

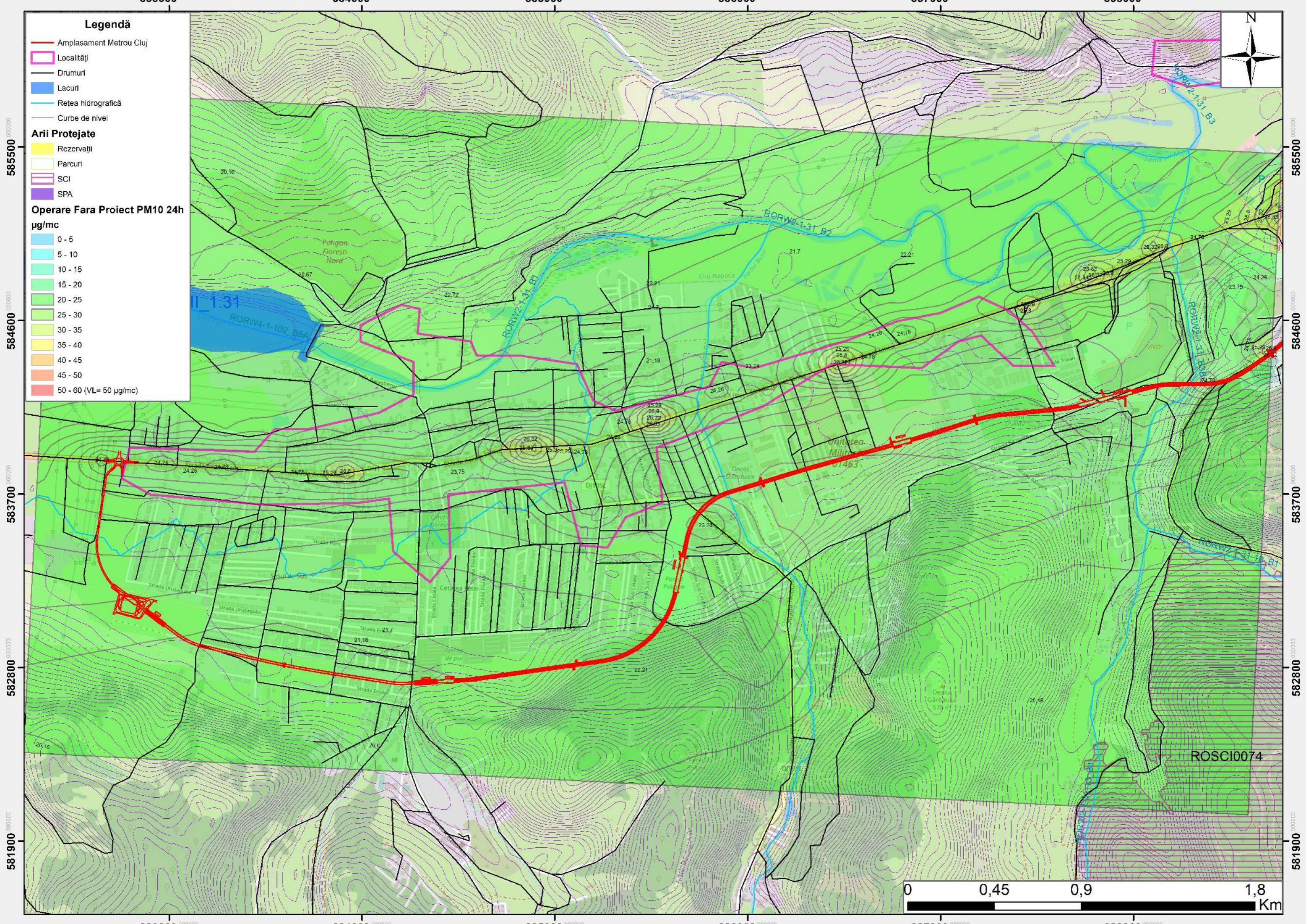
586400

586400



394000 395000 396000 397000 398000





Legendă

- Amplasament Metrou Cluj
- Localități
- Drumuri
- Lacuri
- Rețea hidrografică
- Curbe de nivel
- Arii Protejate**
 - Rezervații
 - Parcuri
 - SCI
 - SPA
- Operare Fara Proiect PM10 24h µg/mc**
 - 0 - 5
 - 5 - 10
 - 10 - 15
 - 15 - 20
 - 20 - 25
 - 25 - 30
 - 30 - 35
 - 35 - 40
 - 40 - 45
 - 45 - 50
 - 50 - 60 (VL= 50 µg/mc)



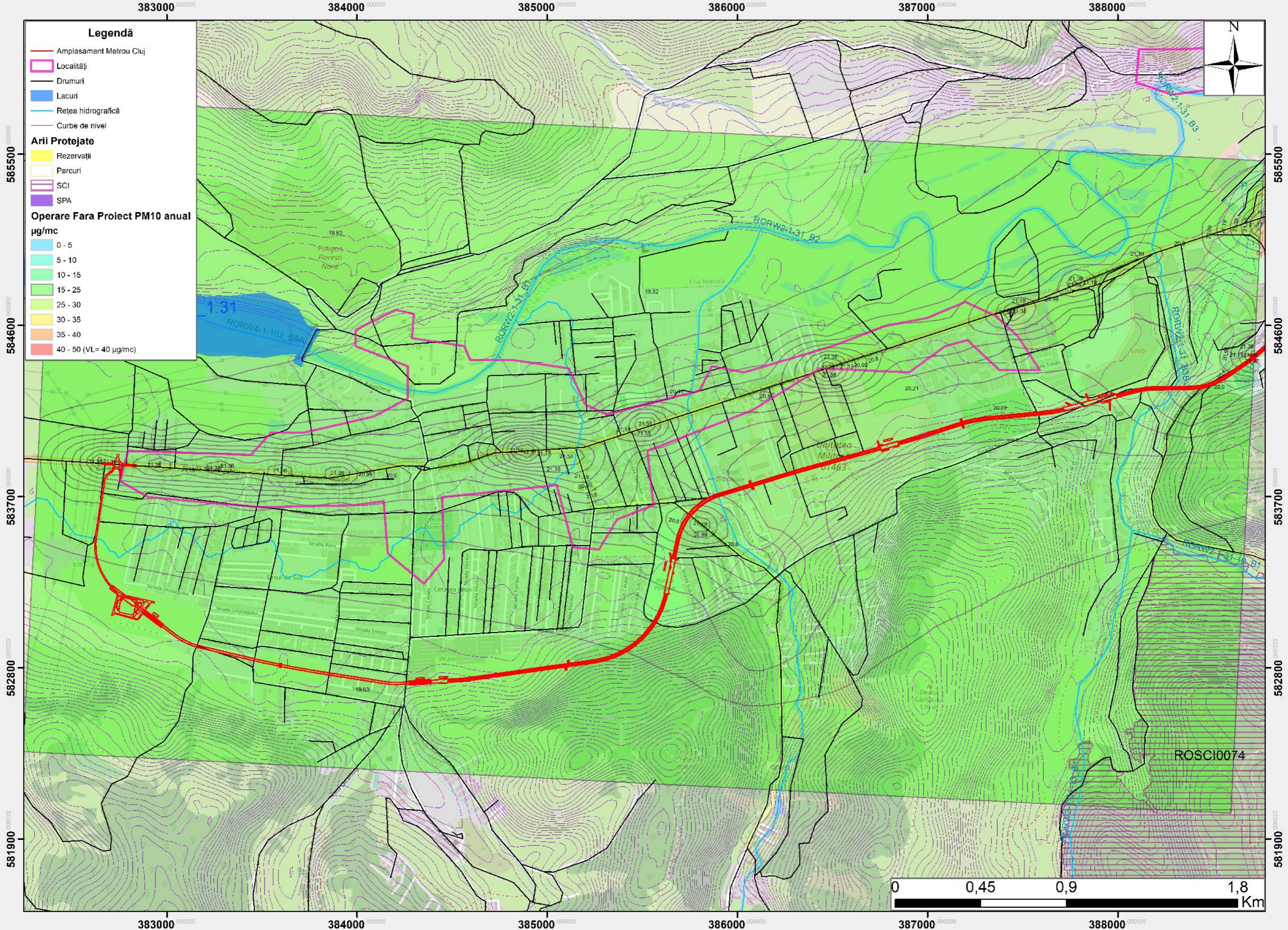
585500
584600
583700
582800
581900

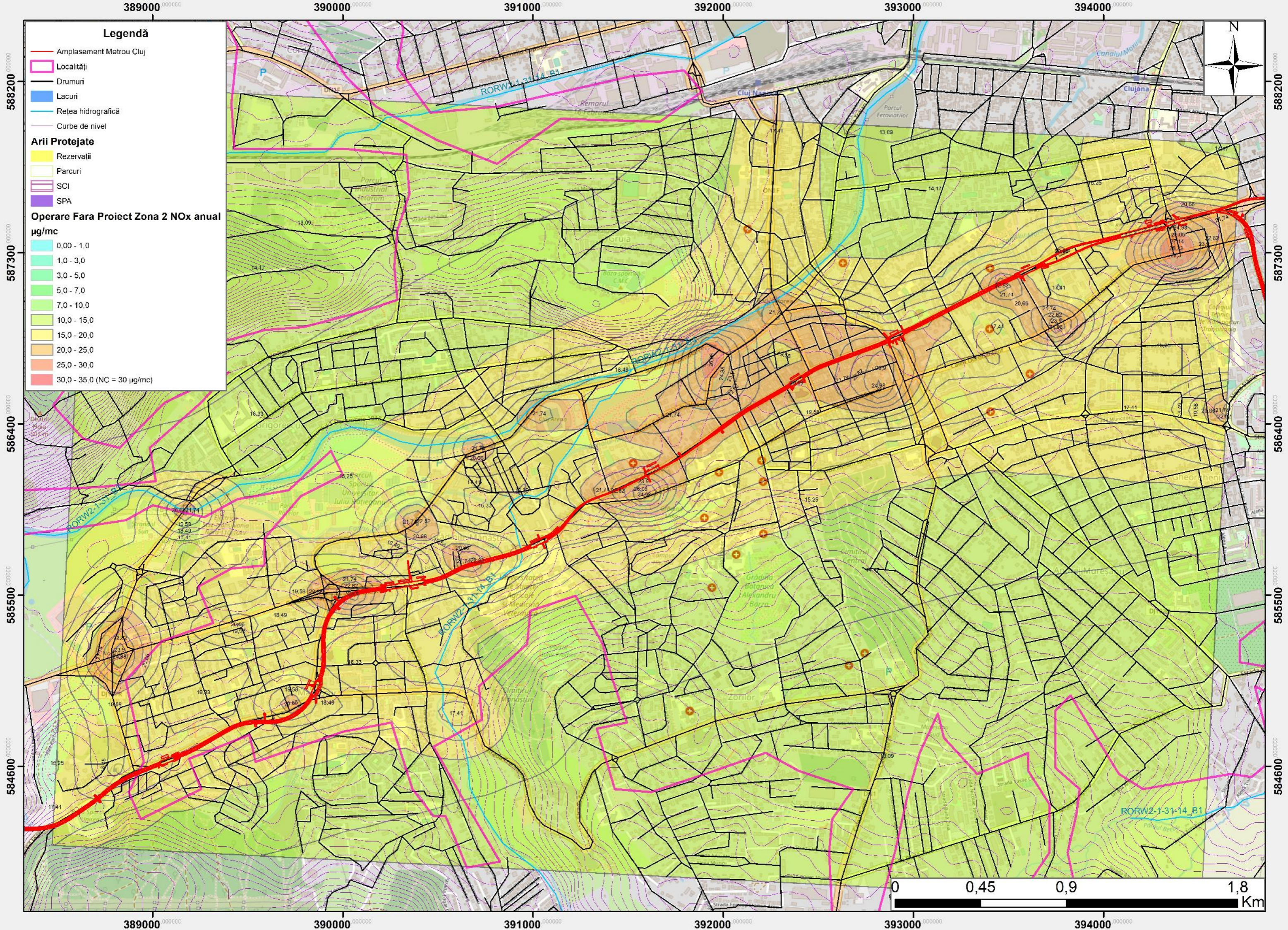
585500
584600
583700
582800
581900

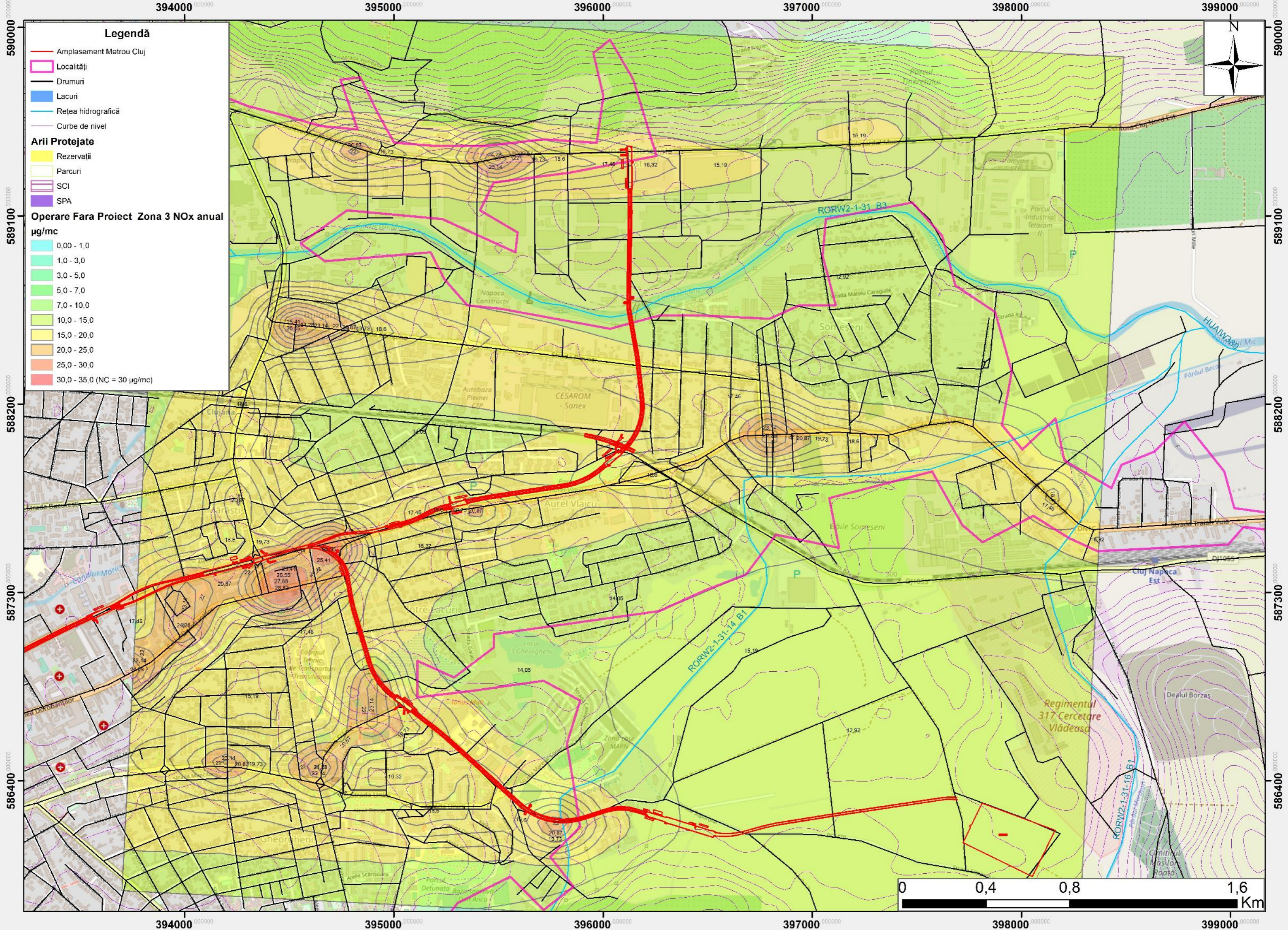
383000 384000 385000 386000 387000 388000

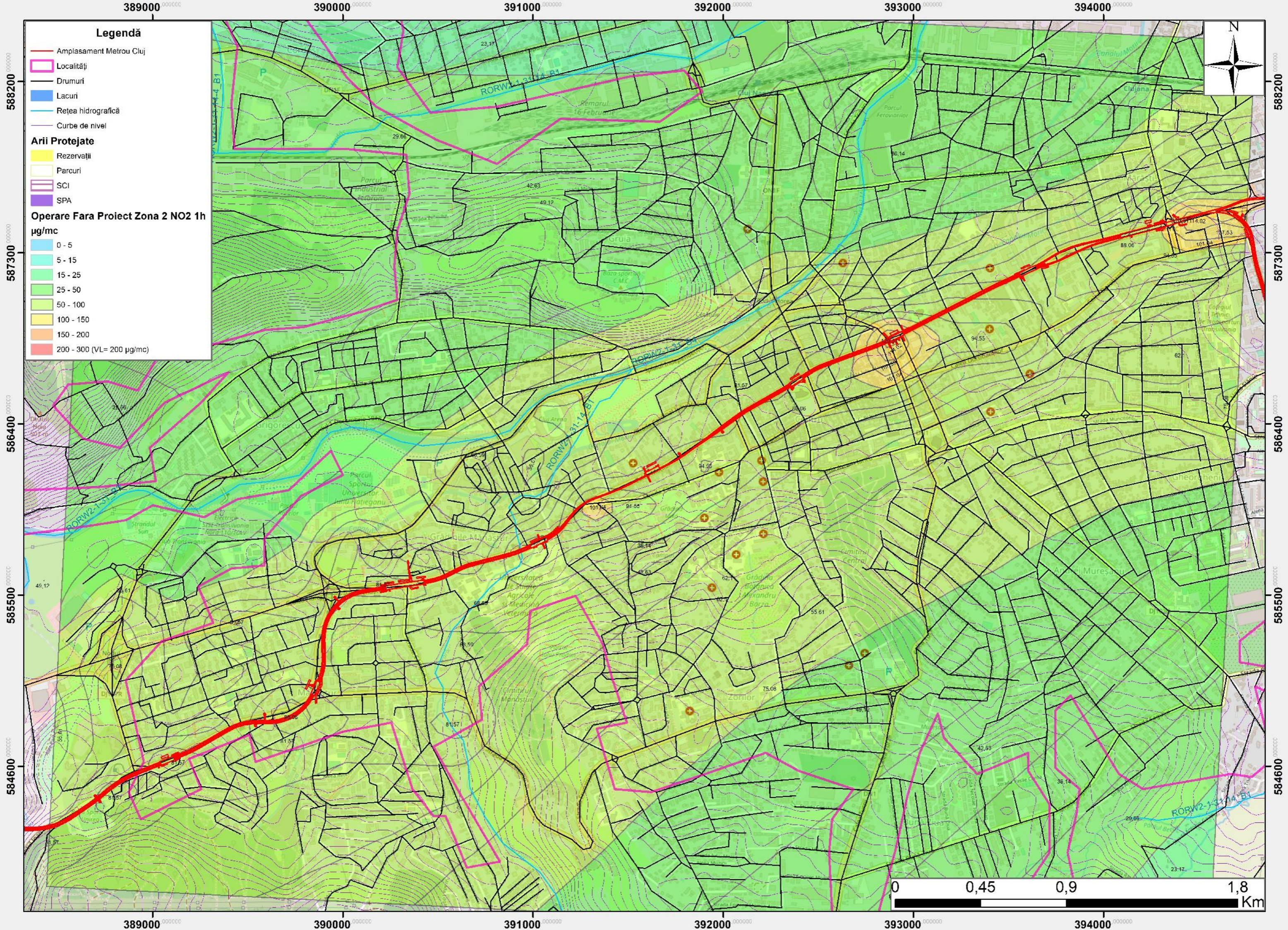
Cluj Napoca
RORW2-1-31 B2
RORW2-1-31 B7
RORW2-1-31 B3
RORW4-1-102 B5A
RORW2-1-31 B10
RORW2-1-31 B11
RORW2-1-31 B12
RORW2-1-31 B13
RORW2-1-31 B14
RORW2-1-31 B15
RORW2-1-31 B16
RORW2-1-31 B17
RORW2-1-31 B18
RORW2-1-31 B19
RORW2-1-31 B20
RORW2-1-31 B21
RORW2-1-31 B22
RORW2-1-31 B23
RORW2-1-31 B24
RORW2-1-31 B25
RORW2-1-31 B26
RORW2-1-31 B27
RORW2-1-31 B28
RORW2-1-31 B29
RORW2-1-31 B30
RORW2-1-31 B31
RORW2-1-31 B32
RORW2-1-31 B33
RORW2-1-31 B34
RORW2-1-31 B35
RORW2-1-31 B36
RORW2-1-31 B37
RORW2-1-31 B38
RORW2-1-31 B39
RORW2-1-31 B40
RORW2-1-31 B41
RORW2-1-31 B42
RORW2-1-31 B43
RORW2-1-31 B44
RORW2-1-31 B45
RORW2-1-31 B46
RORW2-1-31 B47
RORW2-1-31 B48
RORW2-1-31 B49
RORW2-1-31 B50
RORW2-1-31 B51
RORW2-1-31 B52
RORW2-1-31 B53
RORW2-1-31 B54
RORW2-1-31 B55
RORW2-1-31 B56
RORW2-1-31 B57
RORW2-1-31 B58
RORW2-1-31 B59
RORW2-1-31 B60
RORW2-1-31 B61
RORW2-1-31 B62
RORW2-1-31 B63
RORW2-1-31 B64
RORW2-1-31 B65
RORW2-1-31 B66
RORW2-1-31 B67
RORW2-1-31 B68
RORW2-1-31 B69
RORW2-1-31 B70
RORW2-1-31 B71
RORW2-1-31 B72
RORW2-1-31 B73
RORW2-1-31 B74
RORW2-1-31 B75
RORW2-1-31 B76
RORW2-1-31 B77
RORW2-1-31 B78
RORW2-1-31 B79
RORW2-1-31 B80
RORW2-1-31 B81
RORW2-1-31 B82
RORW2-1-31 B83
RORW2-1-31 B84
RORW2-1-31 B85
RORW2-1-31 B86
RORW2-1-31 B87
RORW2-1-31 B88
RORW2-1-31 B89
RORW2-1-31 B90
RORW2-1-31 B91
RORW2-1-31 B92
RORW2-1-31 B93
RORW2-1-31 B94
RORW2-1-31 B95
RORW2-1-31 B96
RORW2-1-31 B97
RORW2-1-31 B98
RORW2-1-31 B99
RORW2-1-31 B100

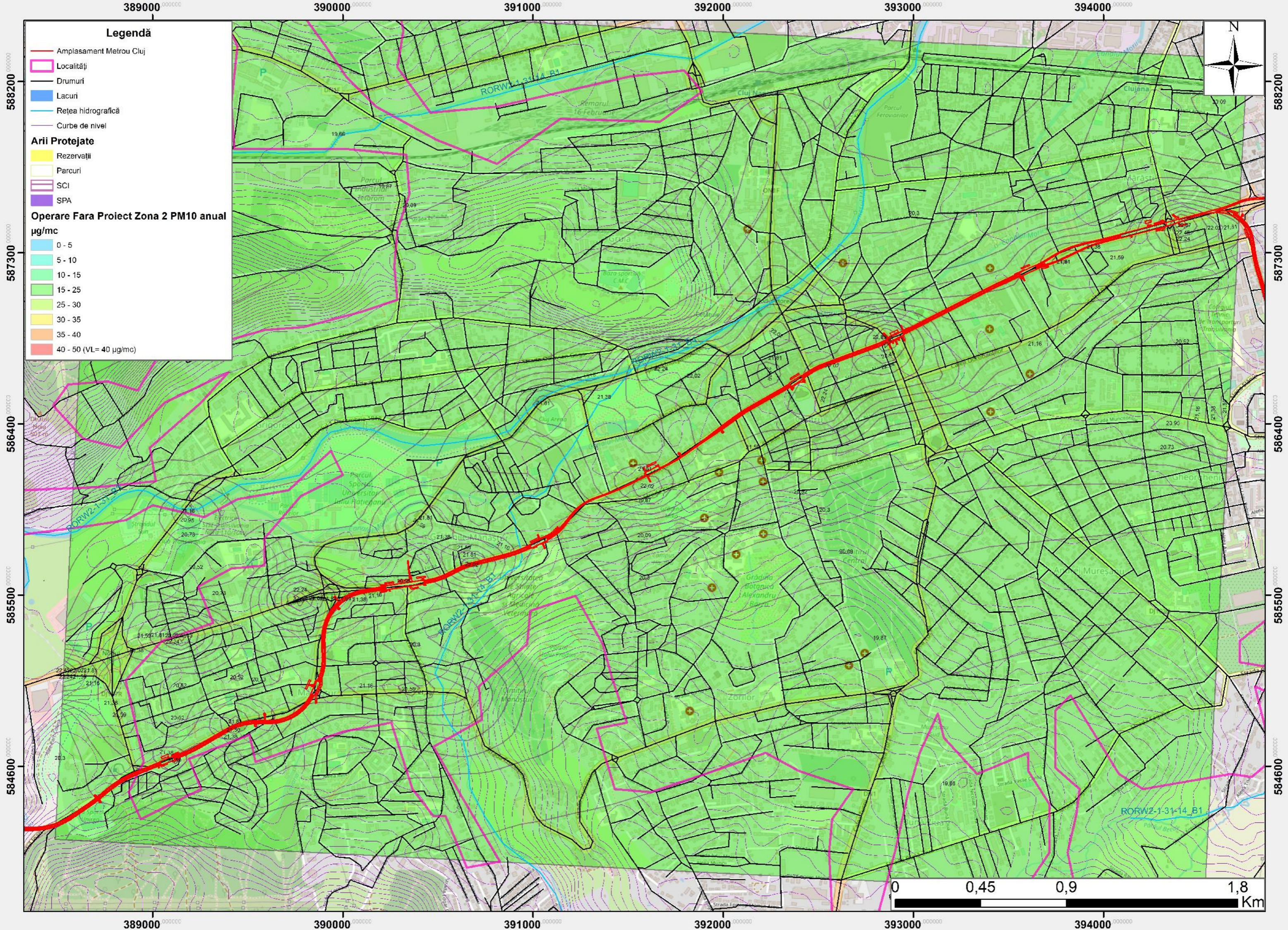
ROSCI0074











Legendă

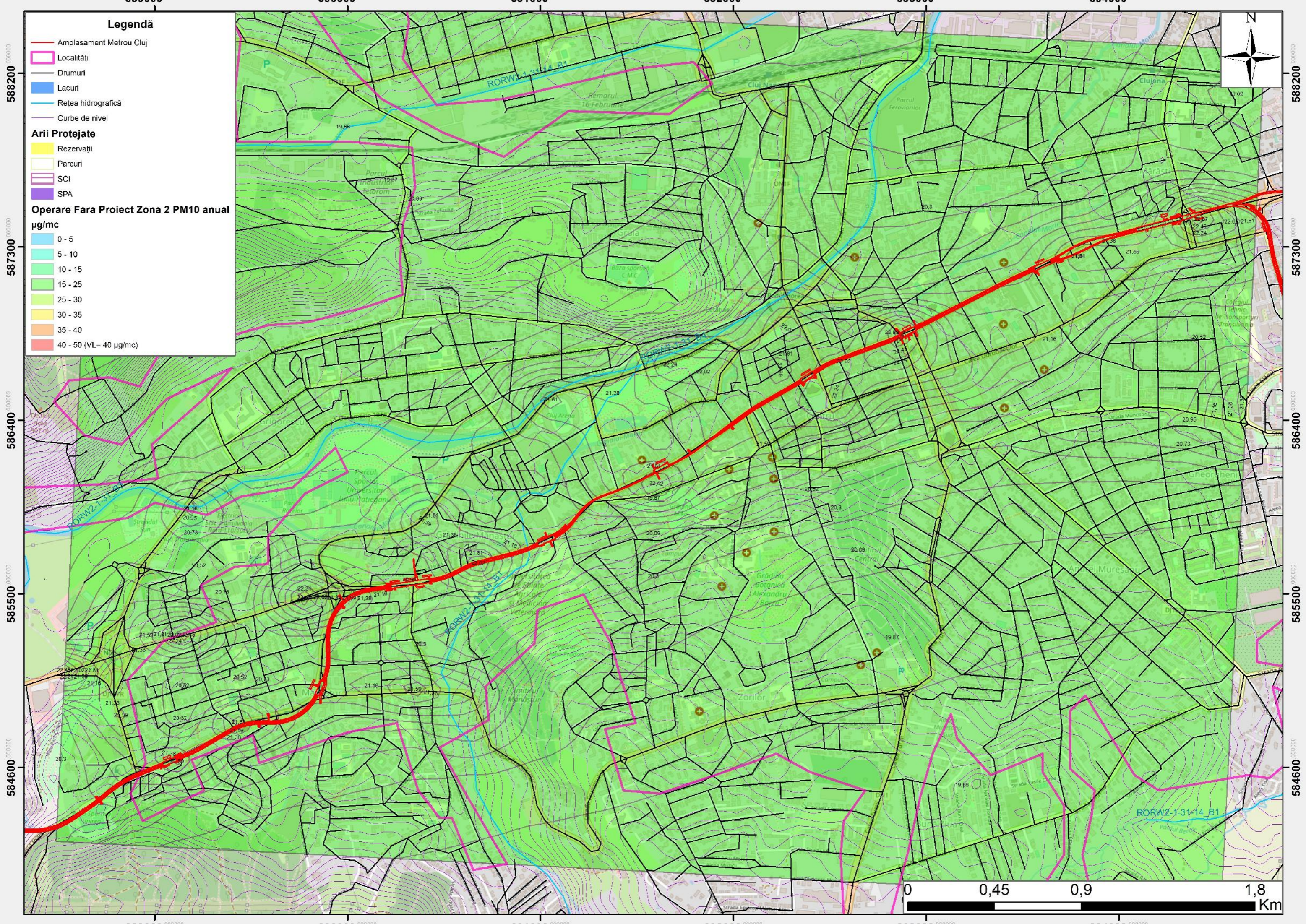
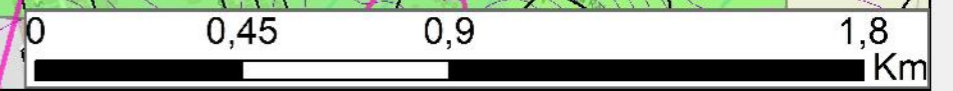
- Amplasament Metrou Cluj
- Localități
- Drumuri
- Lacuri
- Rețea hidrografică
- Curbe de nivel

Arii Protejate

- Rezervații
- Parcuri
- SCI
- SPA

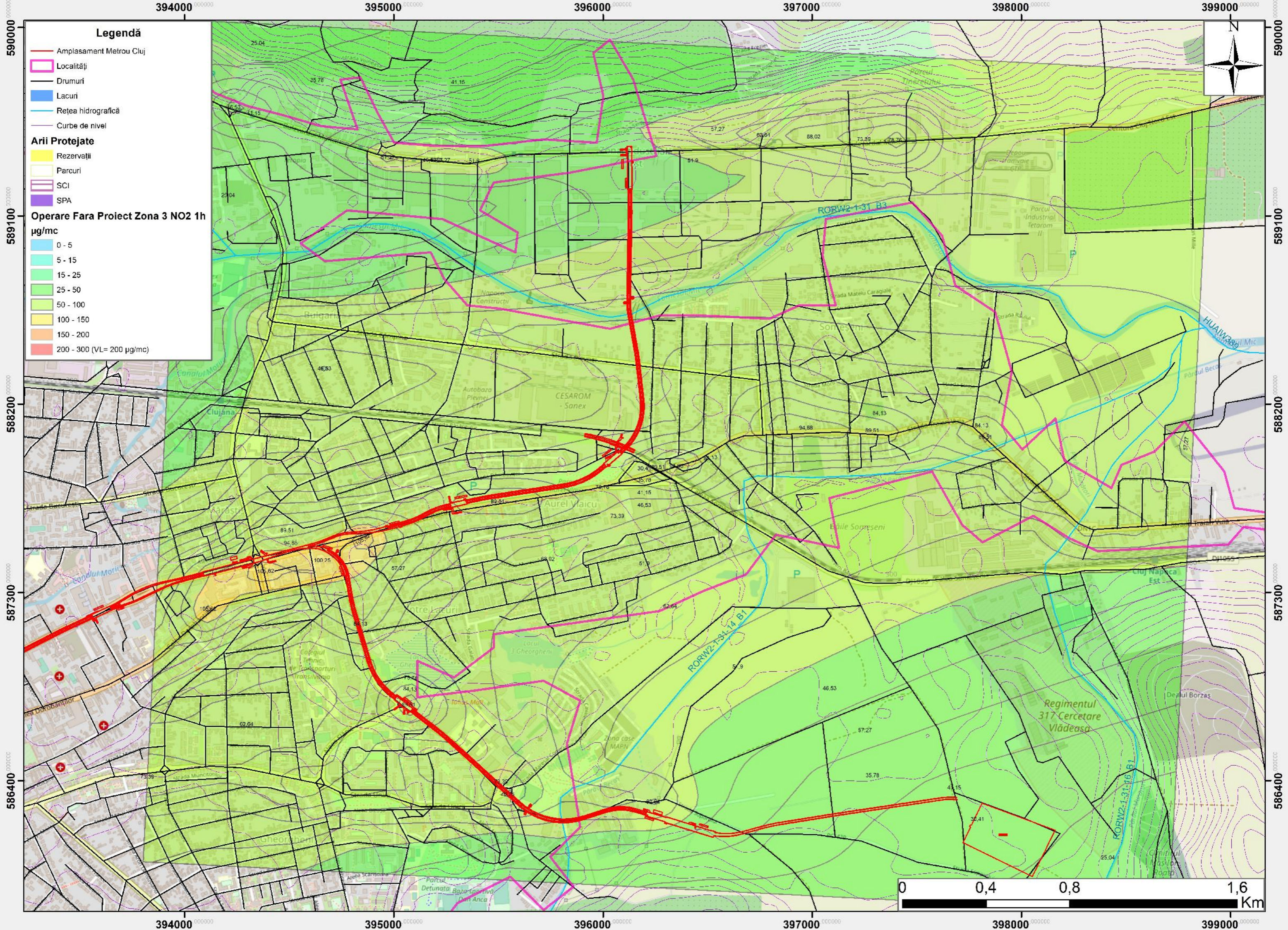
Operare Fara Proiect Zona 2 PM10 anual µg/mc

- 0 - 5
- 5 - 10
- 10 - 15
- 15 - 25
- 25 - 30
- 30 - 35
- 35 - 40
- 40 - 50 (VL= 40 µg/mc)



389000 390000 391000 392000 393000 394000

584600 585500 586400 587300 588200



Legendă

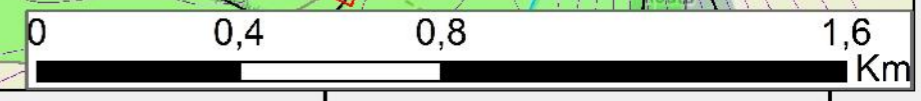
- Amplasament Metrou Cluj
- Localități
- Drumuri
- Lacuri
- Rețea hidrografică
- Curbe de nivel

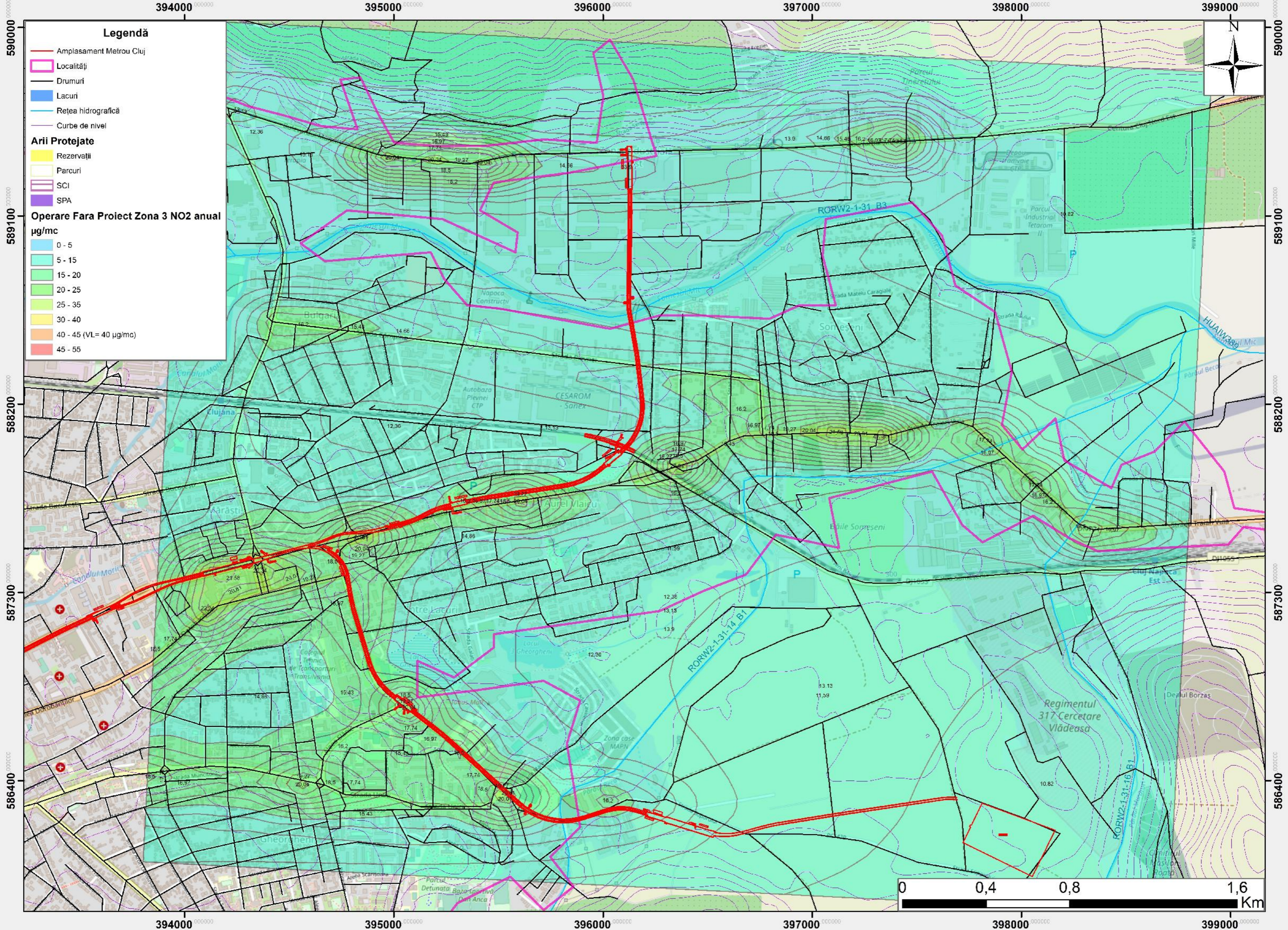
Arii Protejate

- Rezervații
- Parcuri
- SCI
- SPA

Operare Fara Proiect Zona 3 NO2 1h

- 0 - 5
- 5 - 15
- 15 - 25
- 25 - 50
- 50 - 100
- 100 - 150
- 150 - 200
- 200 - 300 (VL= 200 µg/mc)





Legendă

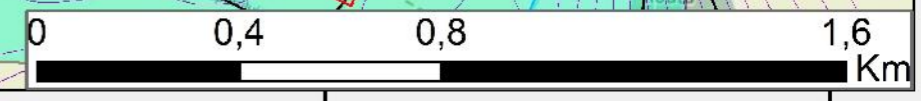
- Amplasament Metrou Cluj
- Localități
- Drumuri
- Lacuri
- Rețea hidrografică
- Curbe de nivel

Arii Protejate

- Rezervații
- Parcuri
- SCI
- SPA

Operare Fara Proiect Zona 3 NO2 anual

- μg/mc
- 0 - 5
 - 5 - 15
 - 15 - 20
 - 20 - 25
 - 25 - 35
 - 30 - 40
 - 40 - 45 (VL= 40 μg/mc)
 - 45 - 55



394000

395000

396000

397000

398000

399000

Legendă

-  Amplasament Metrou Cluj
-  Localități
-  Drumuri
-  Lacuri
-  Rețea hidrografică
-  Curbe de nivel
- Arii Protejate**
-  Rezervații
-  Parcuri
-  SCI
-  SPA
- Operare Fara Proiect Zona 3 PM10 anual**
μg/mc
-  0 - 5
-  5 - 10
-  10 - 15
-  15 - 25
-  25 - 30
-  30 - 35
-  35 - 40
-  40 - 50 (VL= 40 μg/mc)



589100

589100

588200

588200

587300

587300

586400

586400

394000

395000

396000

397000

398000

399000

